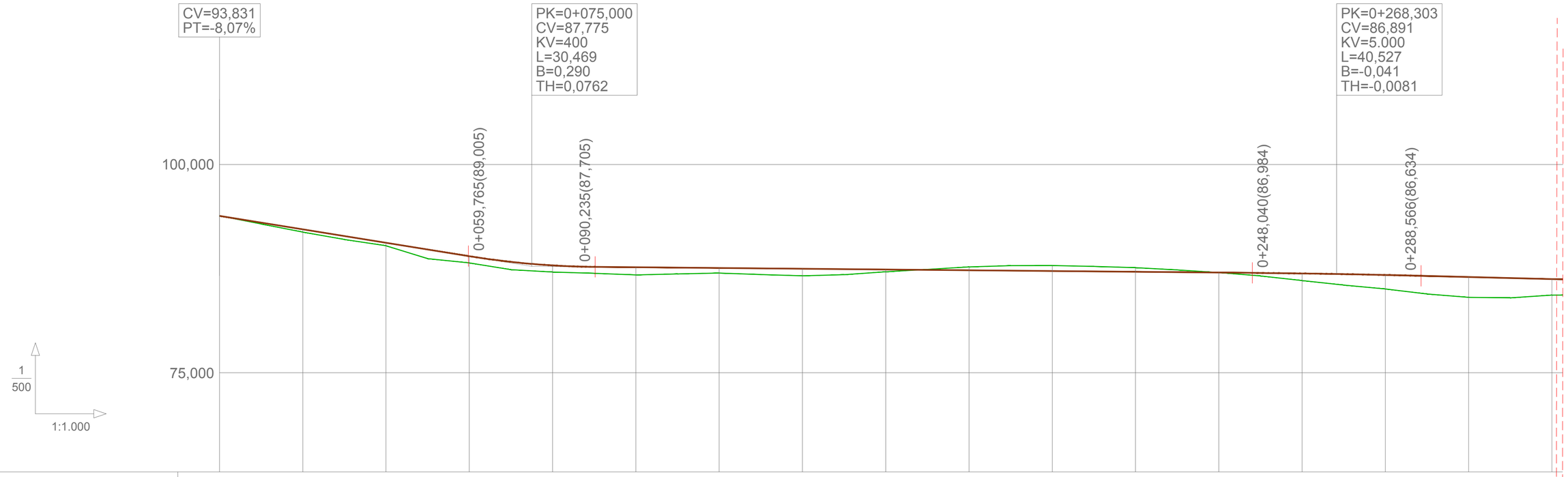


| | | | | | | | | | | | | | | | | | | | | | |
|---|---|---|---|---|---|---|---|---|---|---|---|---|---|---|---|---|---|---|---|---|---|
| PENDIENTES | | -8,00%(L=59,765m) | | | | | | | | | -0,46%(L=157,805m) | | | | | | | | | | |
| COTAS ROJAS | DESMONTE | | | | | | | | | | 0,410 | 0,668 | 0,503 | 0,011 | | | | | | | |
| | TERRAPLÉN | 0,000 | 0,328 | 0,352 | 0,808 | 0,839 | 0,803 | 0,921 | 0,607 | 0,843 | 0,269 | | | | | 0,852 | 1,234 | 1,678 | 2,438 | 1,920 | |
| COTAS | RASANTE | 93,831 | 92,216 | 90,601 | 88,986 | 88,065 | 87,883 | 87,661 | 87,569 | 87,478 | 87,386 | 87,295 | 87,203 | 87,112 | 87,020 | 86,915 | 86,850 | 86,735 | 86,489 | 86,236 | |
| | TERRENO | 93,831 | 91,888 | 90,249 | 88,178 | 87,226 | 87,080 | 86,740 | 86,962 | 86,635 | 87,117 | 87,705 | 87,871 | 87,615 | 87,031 | 86,063 | 85,616 | 85,057 | 84,051 | 84,316 | |
| DISTANCIAS | PARCIALES | 0,000 | 20,000 | 20,000 | 20,000 | 15,000 | 5,000 | 20,000 | 20,000 | 20,000 | 20,000 | 20,000 | 20,000 | 20,000 | 20,000 | 20,000 | 8,303 | 11,697 | 20,000 | 20,000 | |
| | AL ORIGEN | 0,000 | 20,000 | 40,000 | 60,000 | 75,000 | 80,000 | 100,000 | 120,000 | 140,000 | 160,000 | 180,000 | 200,000 | 220,000 | 240,000 | 260,000 | 268,303 | 280,000 | 300,000 | 320,000 | |
| DIAGRAMA DE CURVATURA<br>C = 4,00/R (mm.) | | R=-55,600 | R=-132,000 | R=-38,900 | A=1,002 A=1,006 R=-27,900 | R=59,200 | RECTA | R=-42,200 | R=129,600 | A=0,980 A=1,018 | R=96,000 | R=-52,000 | R=-172,000 A=11,448 R=-196,500 | R=-110,000 | R=-52,500 | R=-95,500 | R=-145,000 | R=-84,000 | R=31,000 | | |

Rasante según terreno actual

Rasante del viario propuesto

Rasante Poligonal

# ESTUDIO DE DETALLE DE LA PARCELA XIII DEL SUBSECTOR 50

- SUBSECTOR 50 - 11311 SOTOGRANDE - T.M. SAN ROQUE - CÁDIZ -

LONGITUDINAL VIARIO 1 - TRAMO 1

PROPIEDAD:
LV Desarrollos Inmobiliarios S.L.

REDACTOR:
María de la Paz Vargas López

ESCALA:
VER PLANO

FECHA:
Enero 2020

EXPEDIENTE:
S-11-2017

PLANO: 23/28

O.04

sotoarkitecnia21

TAMAÑO DE IMPRESIÓN DIN A2 (420 x 594mm)

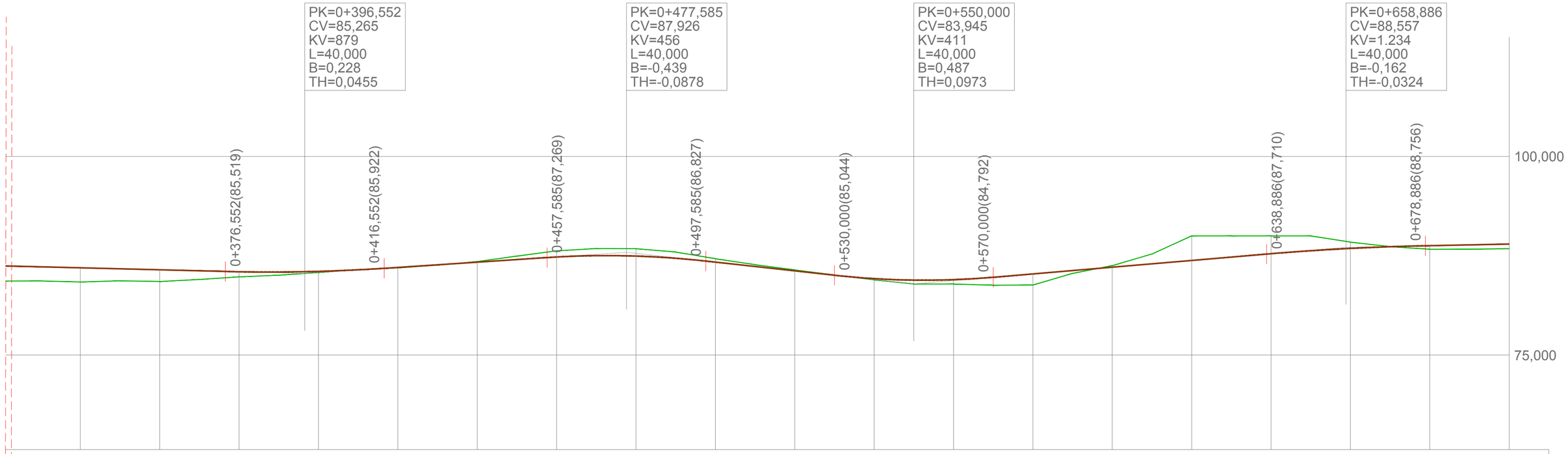


-1,27%(L=87,986m) 3,28%(L=41,033m) -5,50%(L=32,415m) 4,24%(L=68,886m) 0,99%(L=47,813m)

| | | | | | | | | | | | | | | | | | | |
|---|---|---|---|---|---|---|---|---|---|---|---|---|---|---|---|---|---|---|
| | | | | | 0,066 | 0,780 | 0,900<br>0,929 | 0,436 | 0,123 | | | | 0,197 | 3,090 | 2,243 | 0,912<br>0,797 | | |
| 1,793 | 1,468 | 0,642 | 0,228<br>0,153 | 0,066 | | | | | | 0,153 | 0,487 | 0,552 | 1,397 | | | | 0,455 | 0,576 |
| 85,982 | 85,728 | 85,482 | 85,493<br>85,534 | 86,035 | 86,692 | 87,342 | 87,487<br>87,454 | 86,694 | 85,594 | 84,616 | 84,432 | 84,490 | 85,216 | 86,063 | 86,910 | 87,757 | 88,395<br>88,424 | 88,767 | 88,966 |
| 84,189 | 84,260 | 84,840 | 85,265<br>85,381 | 85,969 | 86,758 | 88,122 | 88,387<br>88,383 | 87,130 | 85,717 | 84,463 | 83,945 | 83,938 | 83,819 | 86,260 | 90,000 | 90,000 | 89,307<br>89,221 | 88,312 | 88,390 |
| 20,000 | 20,000 | 20,000 | 16,552<br>3,448 | 20,000 | 20,000 | 20,000 | 17,585<br>2,415 | 20,000 | 20,000 | 20,000 | 10,000 | 10,000 | 20,000 | 20,000 | 20,000 | 20,000 | 18,886<br>1,114 | 20,000 | 20,000 |
| 340,000 | 360,000 | 380,000 | 396,552<br>400,000 | 420,000 | 440,000 | 460,000 | 477,585<br>480,000 | 500,000 | 520,000 | 540,000 | 550,000 | 560,000 | 580,000 | 600,000 | 620,000 | 640,000 | 658,886<br>660,000 | 680,000 | 700,000 |

R=31,000 R=27,800 RECTA R=-230,000 R=-740,000 R=-87,000 R=-37,000 RECTA R=-89,000 RECTA R=-49,100 R=60,000 R=108,000 R=-100,000 R=-49,000 A=26,732 A=29,084 R=58,000 A=24,083 RECTA A=30,414 R=-37,000 R=-300,000

Rasante según terreno actual

Rasante del viario propuesto

Rasante Poligonal

# ESTUDIO DE DETALLE DE LA PARCELA XIII DEL SUBSECTOR 50

- SUBSECTOR 50 - 11311 SOTOGRANDE - T.M. SAN ROQUE - CÁDIZ -

LONGITUDINAL VIARIO 1 - TRAMO 2

PROPIEDAD:
LV Desarrollos Inmobiliarios S.L.

REDACTOR:
María de la Paz Vargas López

ESCALA:
VER PLANO

FECHA:
Enero 2020

EXPEDIENTE:
S-11-2017

PLANO: 24/28

O.04

TAMAÑO DE IMPRESIÓN DIN A2 (420 x 594mm)

PK=0+000,000 Z Rasante=93,831

PK=0+010,000 Z Rasante=93,024

PK=0+020,000 Z Rasante=92,216

PK=0+030,000 Z Rasante=91,409

PK=0+040,000 Z Rasante=90,601

PK=0+050,000 Z Rasante=89,794

PK=0+060,000 Z Rasante=88,986

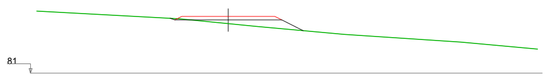


PK=0+070,000 Z Rasante=88,310

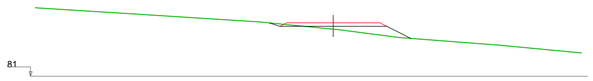


PK=0+080,000 Z Rasante=87,883

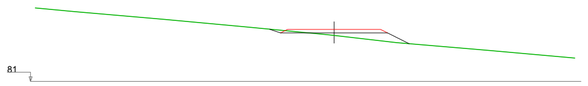


PK=0+090,000 Z Rasante=87,706

PK=0+100,000 Z Rasante=87,661

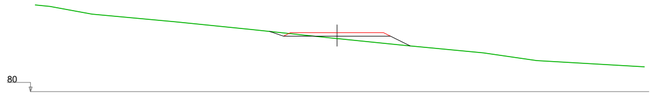


PK=0+110,000 Z Rasante=87,615

PK=0+120,000 Z Rasante=87,569

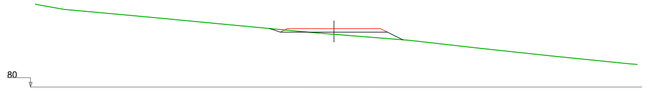


PK=0+130,000 Z Rasante=87,523

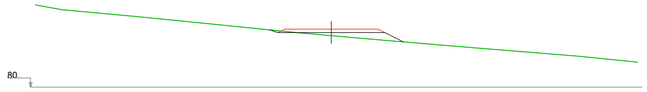


PK=0+140,000 Z Rasante=87,478

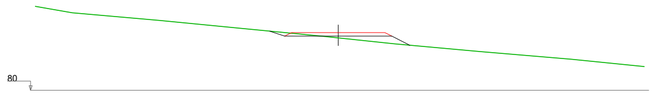


PK=0+150,000 Z Rasante=87,432

PK=0+160,000 Z Rasante=87,386

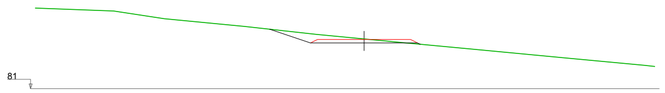


PK=0+170,000 Z Rasante=87,341

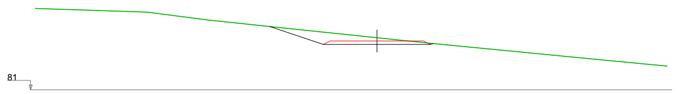


PK=0+180,000 Z Rasante=87,295

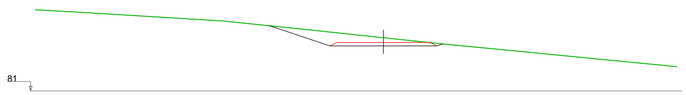


PK=0+190,000 Z Rasante=87,249

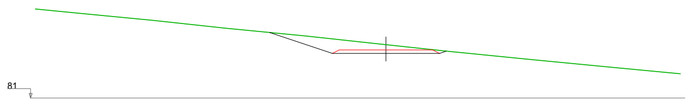


PK=0+200,000 Z Rasante=87,203

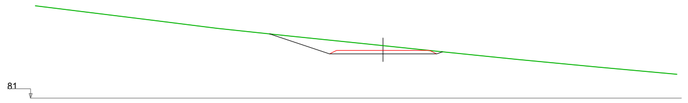


PK=0+210,000 Z Rasante=87,158

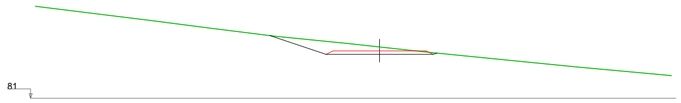


PK=0+220,000 Z Rasante=87,112

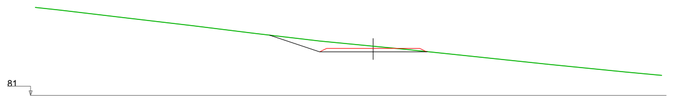


PK=0+230,000 Z Rasante=87,066

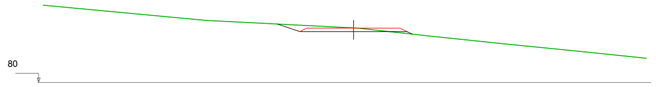


PK=0+240,000 Z Rasante=87,020

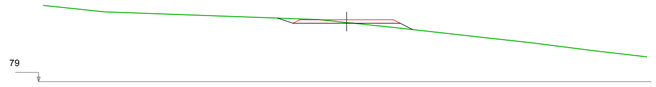


PK=0+250,000 Z Rasante=86,974

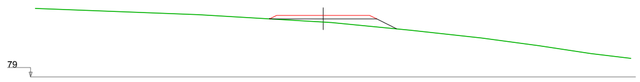


PK=0+260,000 Z Rasante=86,915

PK=0+270,000 Z Rasante=86,835

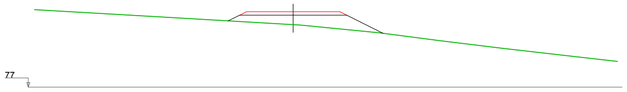


PK=0+280,000 Z Rasante=86,735

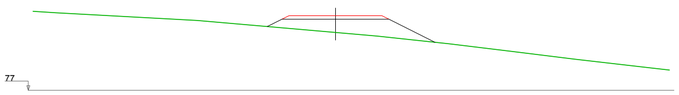


PK=0+290,000 Z Rasante=86,616

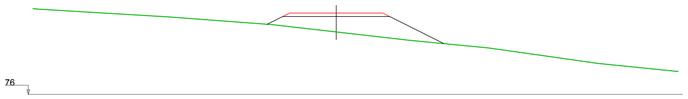


PK=0+300,000 Z Rasante=86,489

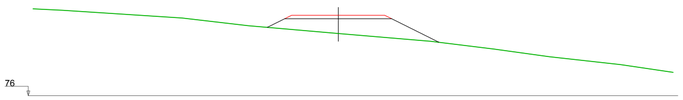


PK=0+310,000 Z Rasante=86,362

PK=0+320,000 Z Rasante=86,236

PK=0+330,000 Z Rasante=86,109

PK=0+340,000 Z Rasante=85,982

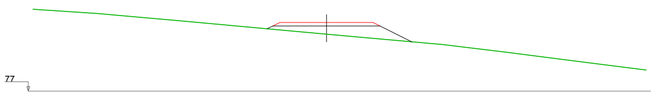


PK=0+350,000 Z Rasante=85,855

PK=0+360,000 Z Rasante=85,728

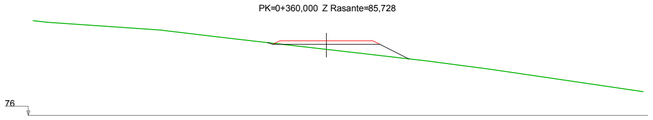


PK=0+370,000 Z Rasante=85,602

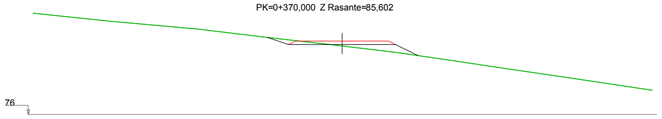


PK=0+380,000 Z Rasante=85,482

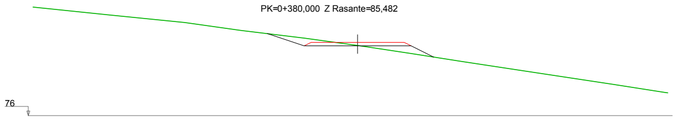


PK=0+390,000 Z Rasante=85,451

# ESTUDIO DE DETALLE DE LA PARCELA XIII DEL SUBSECTOR 50

- SUBSECTOR 50 - 11311 SOTOGRANDE - T.M. SAN ROQUE - CÁDIZ -

TRANSVERSALES VIARIO 1 (I)

N

EXPEDIENTE: S-11-2017

PROPIEDAD: LV Desarrollos Inmobiliarios S.L.

ESCALA: 1:750

PLANO: 25/28

REDACTOR: María de la Paz Vargas López

FECHA: Enero 2020

O.04.1

cotarkitecnia21

TAMAÑO DE IMPRESIÓN DIN A2 (420 x 594mm)

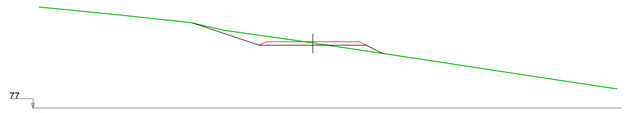


PK=0+400,000 Z Rasante=85,534

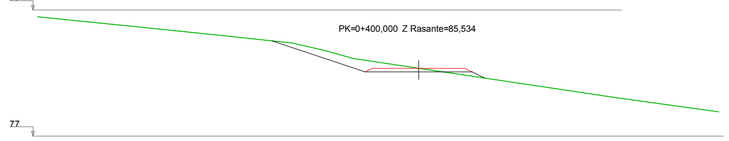


PK=0+410,000 Z Rasante=85,731

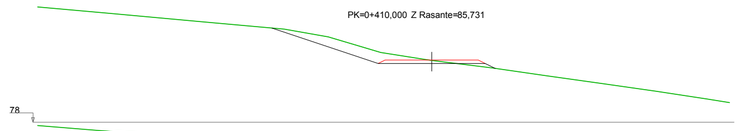


PK=0+420,000 Z Rasante=86,035

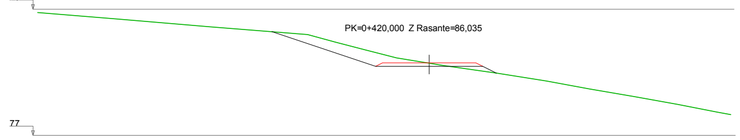


PK=0+430,000 Z Rasante=86,363

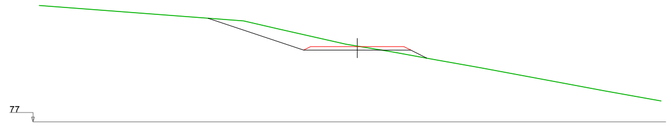


PK=0+440,000 Z Rasante=86,692

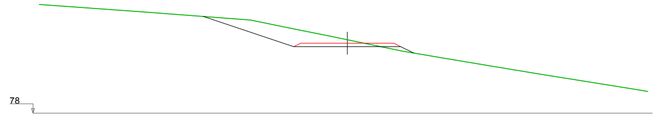


PK=0+450,000 Z Rasante=87,020

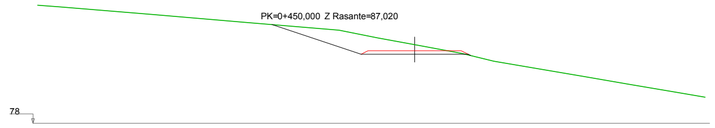


PK=0+460,000 Z Rasante=87,342

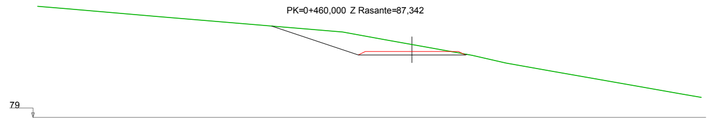


PK=0+470,000 Z Rasante=87,508

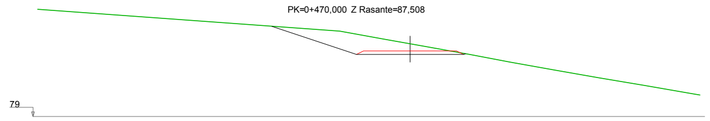


PK=0+480,000 Z Rasante=87,454

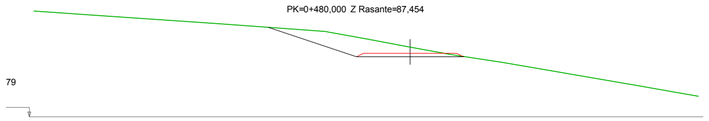


PK=0+490,000 Z Rasante=87,180

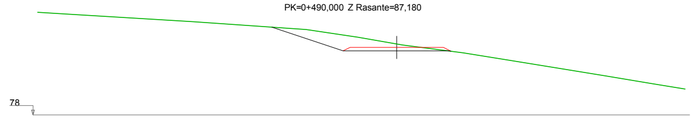


PK=0+500,000 Z Rasante=86,694

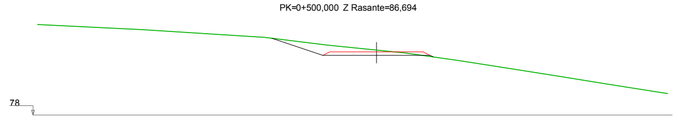


PK=0+510,000 Z Rasante=86,144

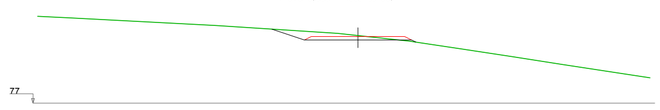


PK=0+520,000 Z Rasante=85,594

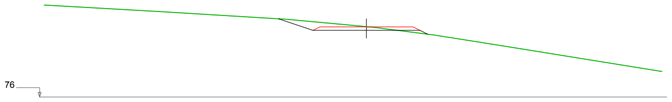


PK=0+530,000 Z Rasante=85,044

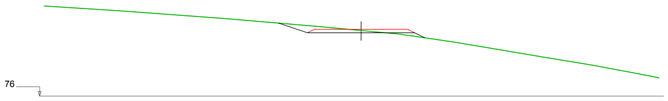


PK=0+540,000 Z Rasante=84,616

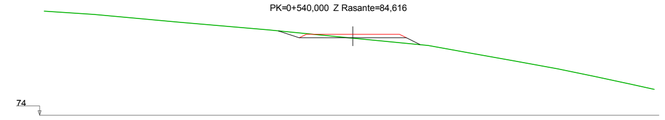


PK=0+550,000 Z Rasante=84,432

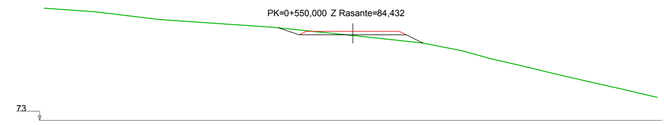


PK=0+560,000 Z Rasante=84,490

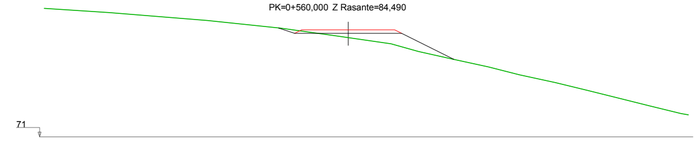


PK=0+570,000 Z Rasante=84,792

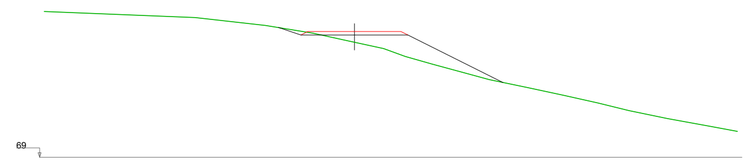


PK=0+580,000 Z Rasante=85,216

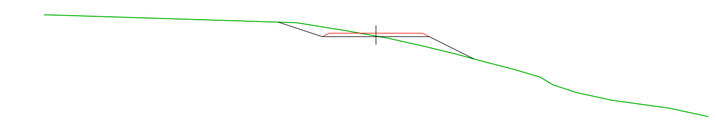


PK=0+590,000 Z Rasante=85,639

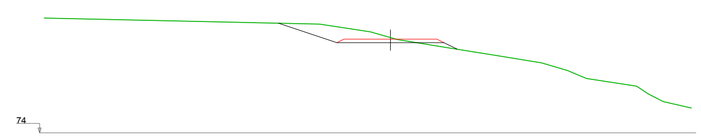


PK=0+600,000 Z Rasante=86,063

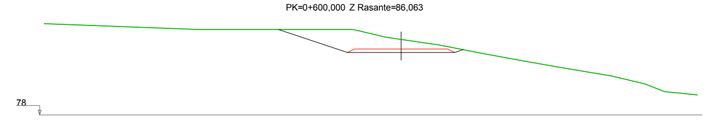


PK=0+610,000 Z Rasante=86,486

PK=0+620,000 Z Rasante=86,910

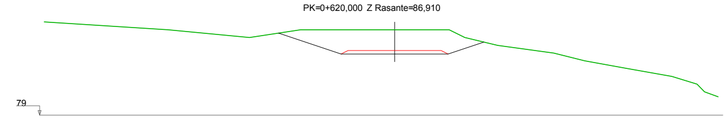


PK=0+630,000 Z Rasante=87,333

PK=0+640,000 Z Rasante=87,757

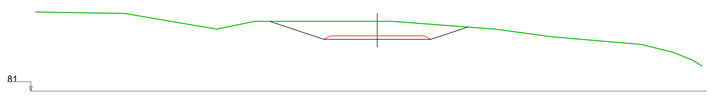


PK=0+650,000 Z Rasante=88,131

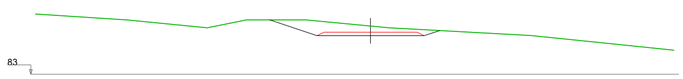


PK=0+660,000 Z Rasante=88,424

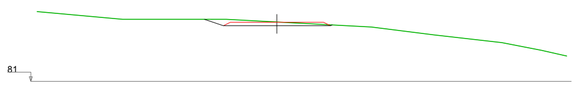


PK=0+670,000 Z Rasante=88,635

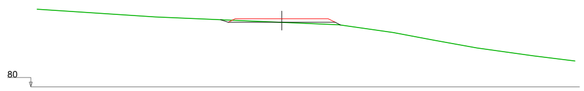


PK=0+680,000 Z Rasante=88,767

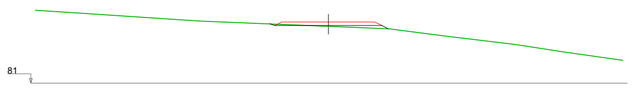


PK=0+690,000 Z Rasante=88,866

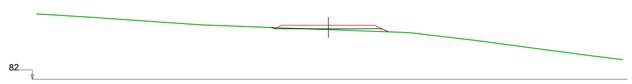


PK=0+700,000 Z Rasante=88,966

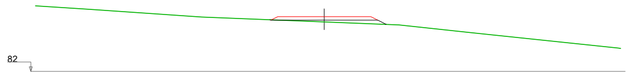


PK=0+710,000 Z Rasante=89,065

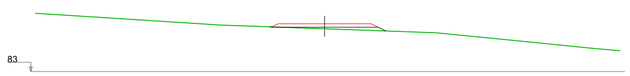


PK=0+720,000 Z Rasante=89,164

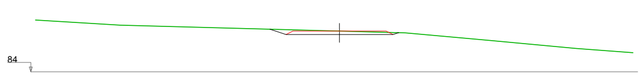


PK=0+726,699 Z Rasante=89,231

# ESTUDIO DE DETALLE DE LA PARCELA XIII DEL SUBSECTOR 50

- SUBSECTOR 50 - 11311 SOTOGRANDE - T.M. SAN ROQUE - CÁDIZ -

TRANSVERSALES VIARIO 1 (II)

N

EXPEDIENTE: S-11-2017

PROPIEDAD: LV Desarrollos Inmobiliarios S.L.

ESCALA: 1:750

PLANO: 26/28

REDACTOR: María de la Paz Vargas López

FECHA: Enero 2020

O.04.2

sotoarkitecta21

TAMAÑO DE IMPRESIÓN DIN A2 (420 x 594mm)

## VIARIO TIPO CIRCULACIÓN DE DOS SENTIDOS

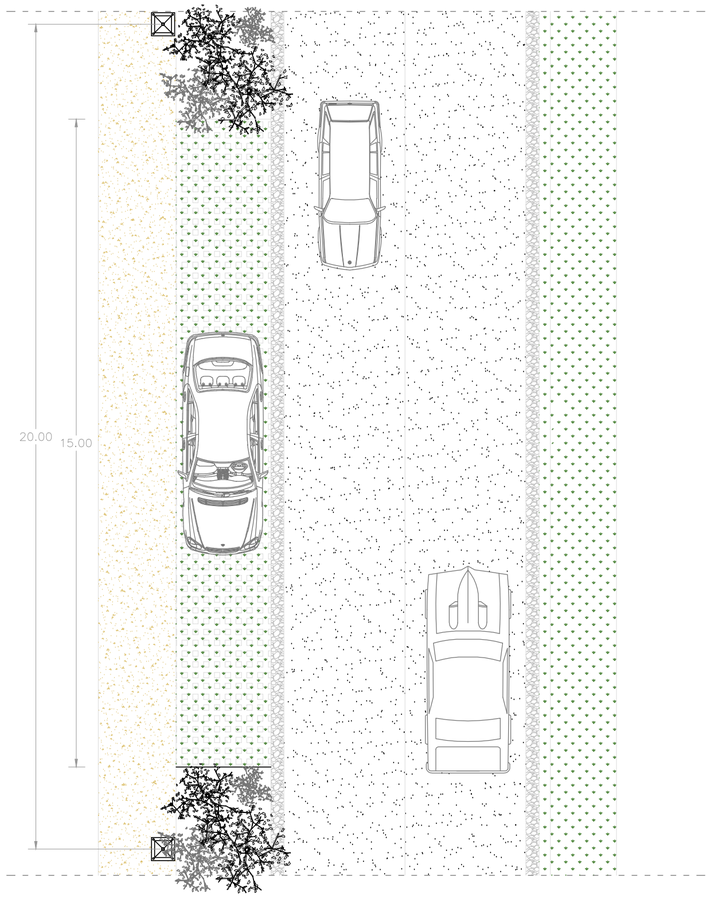


PLANTA TIPO

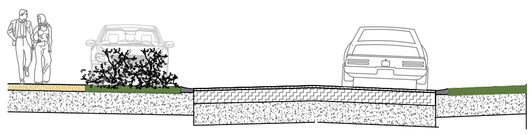

SECCIÓN TIPO

ESCALA 1:100

## DETALLE SECCIÓN TIPO INDICATIVA

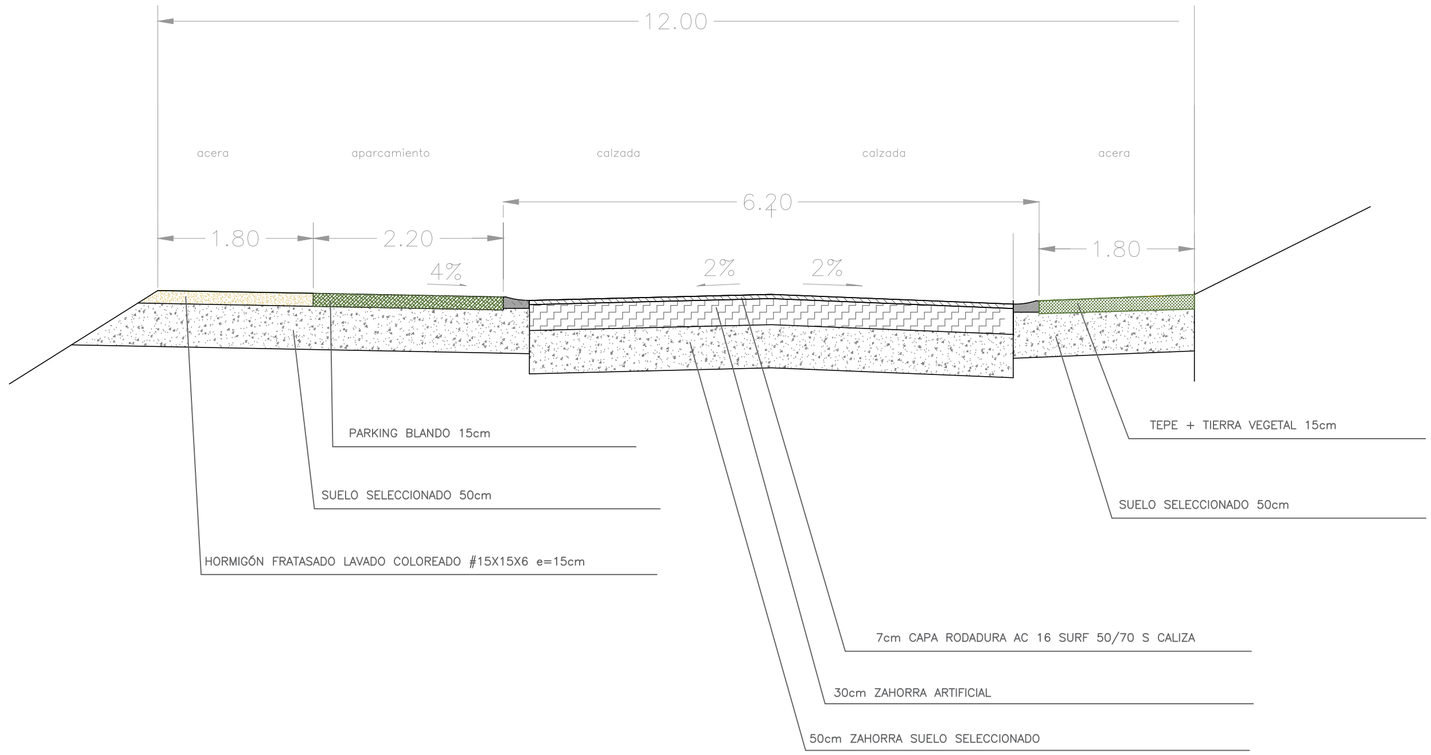


ESCALA 1:50

TAMAÑO DE IMPRESIÓN DIN A2 (420 x 594mm)

# ESTUDIO DE DETALLE DE LA PARCELA XIV DEL SUBSECTOR 50

- SUBSECTOR 50 - 11311 SOTOGRANDE - T.M. SAN ROQUE - CÁDIZ -

SECCIONES TIPO DEL VIARIO

N

EXPEDIENTE: S-11-2017

sotoarkitecnia21

PROPIEDAD: LV Desarrollos Inmobiliarios S.L.

ESCALA: ver en plano

PLANO: 28/28

REDACTOR: María de la Paz Vargas López

FECHA: Enero 2020

O.06